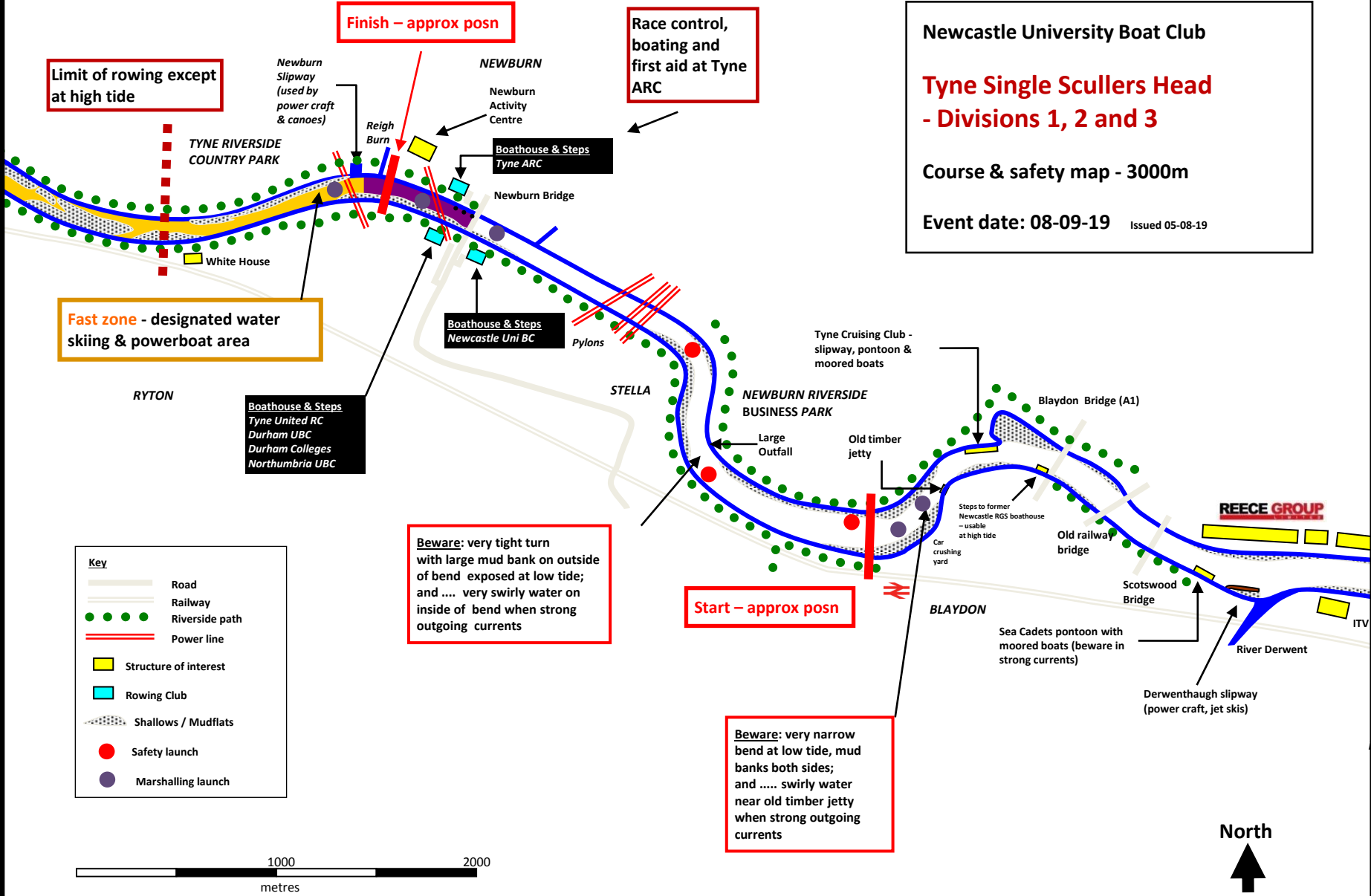


Newcastle University Boat Club
Tyne Single Scullers Head
 - Divisions 1, 2 and 3
 Course & safety map - 3000m
 Event date: 08-09-19 Issued 05-08-19



Limit of rowing except at high tide

Finish – approx posn

Race control, boating and first aid at Tyne ARC


Fast zone - designated water skiing & powerboat area

Beware: very tight turn with large mud bank on outside of bend exposed at low tide; and very swirly water on inside of bend when strong outgoing currents

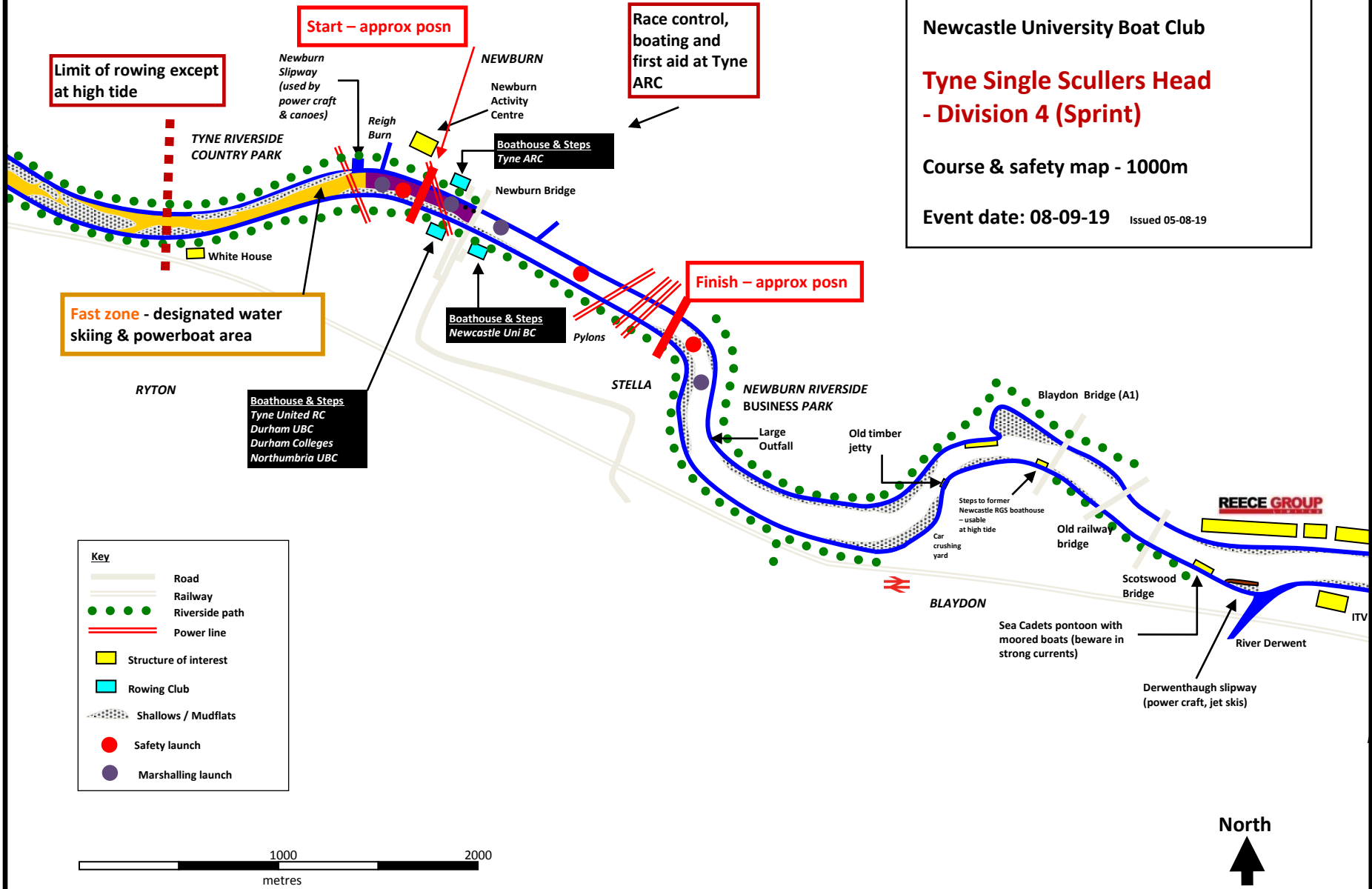
Start – approx posn

Beware: very narrow bend at low tide, mud banks both sides; and swirly water near old timber jetty when strong outgoing currents

- Key**
- Road
 - Railway
 - Riverside path
 - Power line
 - Structure of interest
 - Rowing Club
 - Shallows / Mudflats
 - Safety launch
 - Marshalling launch



Newcastle University Boat Club
Tyne Single Scullers Head - Division 4 (Sprint)
 Course & safety map - 1000m
 Event date: 08-09-19 Issued 05-08-19



Limit of rowing except at high tide

Start – approx posn

Race control, boating and first aid at Tyne ARC

Fast zone - designated water skiing & powerboat area

Finish – approx posn

Boathouse & Steps Tyne United RC Durham UBC Durham Colleges Northumbria UBC

Key

- Road
- Railway
- Riverside path
- Power line
- Structure of interest
- Rowing Club
- Shallows / Mudflats
- Safety launch
- Marshalling launch

0 1000 2000 metres

North